PLANO TOPOGRAFICO

PREDIO	LOTE VARIOS
POSESIONARIO	GAL MOAS
ESTADO	QUINTANA ROO
MUNICIPIO	TULUM
EJIDO	MACARIO GOMEZ

LOCALIZACION

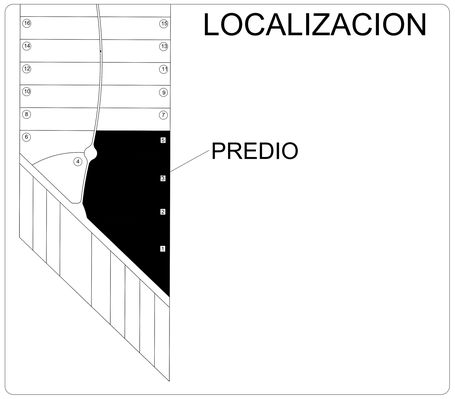



LOCALIZACION

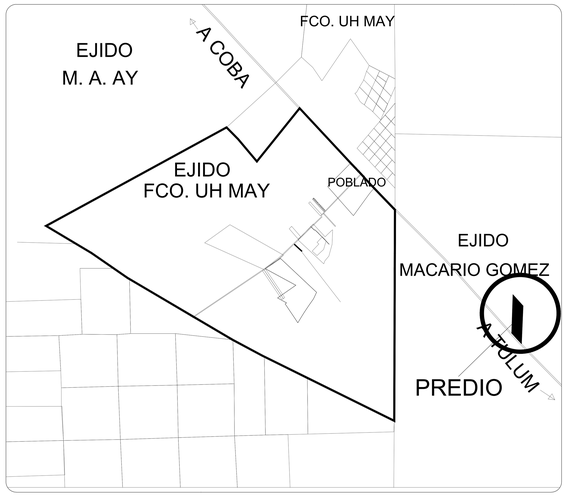

SIMBOLOGIA

VERTICES PERIMETRALES DEL POLIGONO

- △ GEODESICO TRADICIONAL
- ⬡ GPS
- ○ RADIACION
- 1—N NUMERO DE VERTICE
- —— LIMITES

NOTAS:

PROYECCION _____ UNIVERSAL TRANSVERSA DE MERCATOR

DATUM HORIZONTAL _____ ITRF 92 EPOCA 1988

ZONA UTM _____ 16 NORTE

ESCALA	FECHA	NUM. PLANO	ACOTACION
S/E	OCTUBRE 2023	1/1	METROS

LEVANTO Y CALCULO

ARCADIO SEGOVIA CABRERA

CUADRO DE CONSTRUCCION

LADO EST	LADO PV	RUMBO	DISTANCIA	V	COORDENADAS UTM Y	COORDENADAS UTM X
				3	2,247,536.953	443,092.976
3	4	S 89°56'39" E	182.803	4	2,247,536.775	443,275.779
4	5	S 00°10'47" W	104.167	5	2,247,432.609	443,275.452
5	6	S 00°14'16" W	395.412	6	2,247,037.200	443,273.810
6	7	N 41°39'22" W	313.944	7	2,247,271.762	443,065.144
7	8	N 01°20'57" E	12.553	8	2,247,284.311	443,065.440
8	9	N 09°29'19" E	8.668	9	2,247,292.861	443,066.869
9	10	N 02°36'08" E	4.989	10	2,247,297.845	443,067.095
10	11	N 22°18'57" W	5.254	11	2,247,302.706	443,065.100
11	12	N 28°23'29" W	7.706	12	2,247,309.485	443,061.436
12	13	N 43°52'30" W	8.839	13	2,247,315.856	443,055.310
13	14	N 32°53'52" W	5.865	14	2,247,320.781	443,052.125
14	15	N 03°37'15" W	3.595	15	2,247,324.368	443,051.898
15	16	N 12°33'47" E	37.258	16	2,247,360.734	443,060.002
16	17	N 02°36'32" W	13.922	17	2,247,374.642	443,059.368
17	18	N 17°56'21" W	5.022	18	2,247,379.421	443,057.821
18	19	N 12°04'35" E	8.091	19	2,247,387.332	443,059.514
19	20	N 28°04'29" E	7.420	20	2,247,393.879	443,063.006
20	21	N 21°23'02" E	15.759	21	2,247,408.553	443,068.751
21	22	N 05°42'54" E	13.681	22	2,247,422.166	443,070.114
22	23	N 18°10'38" E	30.793	23	2,247,451.423	443,079.720
23	24	N 42°09'46" E	12.849	24	2,247,460.947	443,088.345
24	25	N 53°55'11" E	21.606	25	2,247,473.671	443,105.806
25	26	N 05°31'44" W	4.358	26	2,247,478.009	443,105.386
26	27	N 15°45'18" W	2.614	27	2,247,480.525	443,104.676
27	28	N 36°05'33" W	2.563	28	2,247,482.596	443,103.166
28	29	N 40°22'15" W	3.103	29	2,247,484.960	443,101.156
29	30	N 56°09'38" W	6.145	30	2,247,488.382	443,096.052
30	31	N 60°19'00" W	10.149	31	2,247,493.408	443,087.235
31	32	N 37°20'43" W	3.488	32	2,247,496.181	443,085.119
32	33	N 18°31'36" W	2.671	33	2,247,498.713	443,084.271
33	34	N 01°11'17" W	4.415	34	2,247,503.127	443,084.179
34	35	N 11°38'26" E	16.755	35	2,247,519.537	443,087.560
35	36	N 00°32'35" E	8.556	36	2,247,528.093	443,087.641
36	37	N 31°26'44" E	3.154	37	2,247,530.784	443,089.286
37	38	N 26°51'48" E	6.281	38	2,247,536.387	443,092.124
38	3	N 56°23'24" E	1.023	3	2,247,536.953	443,092.976

SUPERFICIE = 79,475.644 m2

Y=2,247,552 · Y=2,247,408 · Y=2,247,264 · Y=2,247,120

X=442,800 · X=442,944 · X=443,088 · X=443,232 · X=443,376